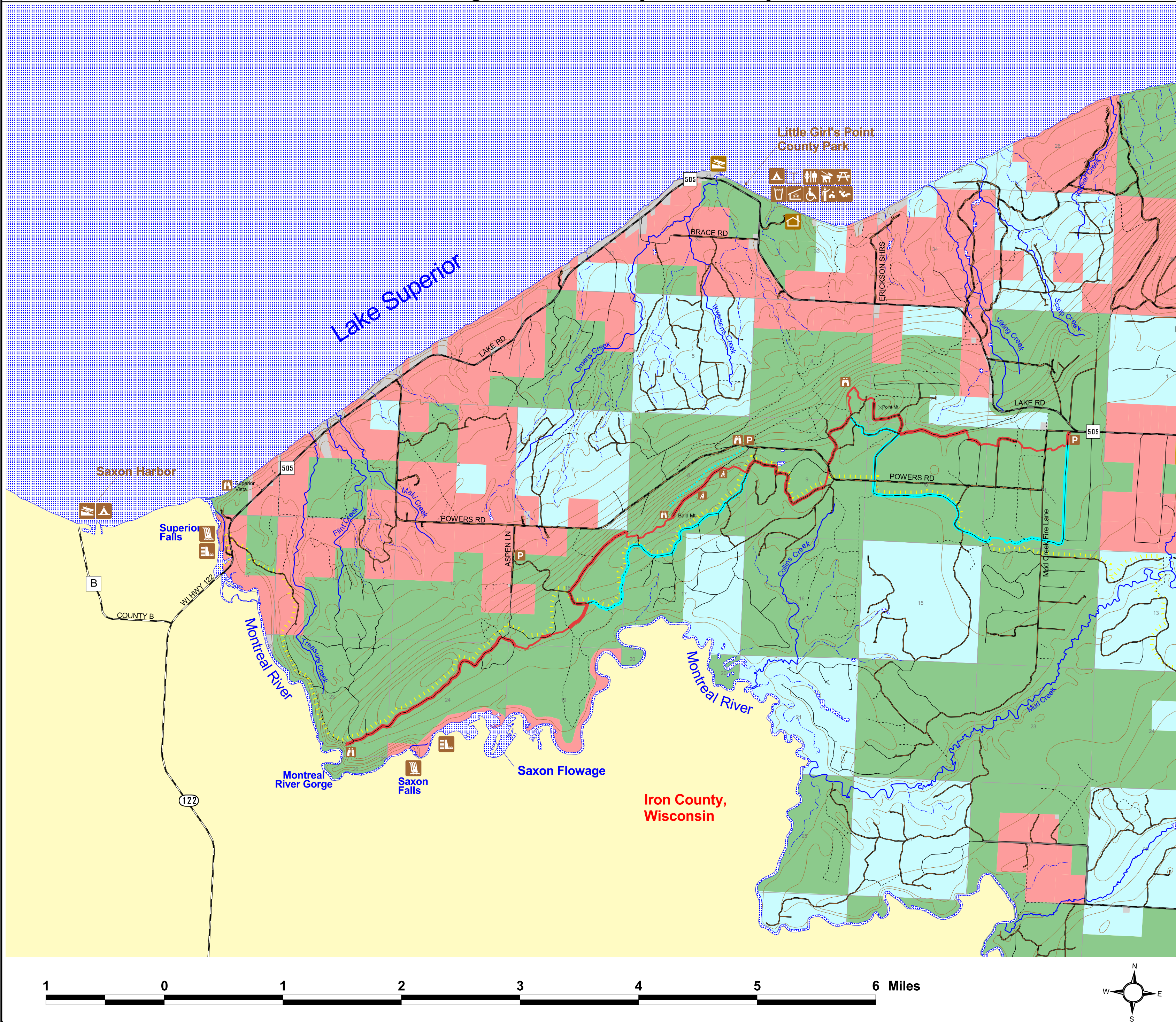


# Powers Road Recreational Area

## Lloyd Leppanen Tract

### Gogebic County Forestry and Parks Commission



### Trail Systems

The Powers Vista Trail, which is a multiple-use trail, is one of the most scenic trails in the region. The trail winds back and forth thru vast areas of County Forest Land and over peaks of some of the highest points in the area. Because portions of the trail may be more difficult for some users, connection loops bring users around these areas. This trail is signed, markers will either be painted square blocks of wood attached to green metal posts or may be square shapes painted on the surface of a tree at or near eye level. The Powers Vista Trail is designated with red markers, connection loops are designated with blue markers. Any other posts, symbols, and/or lettering along or near these trails should be ignored as they may relate to forestry operations or be for other operations on the lands.

Typically where a trail on this system intersects with another forest road, trail markers on posts are placed on the inside of the trail to guide users thru the intersection (Fig. A). Where the two trails intersect; the approaches will be marked with posts showing the color of the trail the rider is on at the top, with the color of the intersecting trail directly below (Fig. B). Looking thru the intersection at the other post(s) colors they can navigate to the desired trail.

This trail system is open to multiple user groups, from hikers or bikers to four wheel or four legged modes of transportation. It is free to use and is maintained by Forestry and Parks staff and volunteers as time permits.

The Bald Mt Interpretive Trail brings users, by way of an old two track, to the top of Bald Mt. Users will notice educational signs on the different species of trees they will encounter along the trail. The end of the trail is highlighted by a beautiful southern facing vista.

During the winter months the Gogebic Range Trail Authority grooms a snowmobile route thru the area.

Fig. A

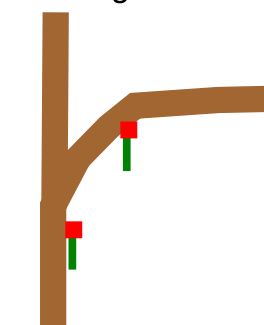
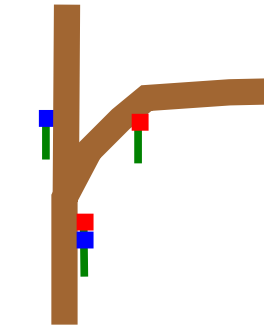


Fig. B



Roads	Ownership	Map Symbols
Improved Road, Dirt	County Forest	Picnic Area
Improved Road, Gravel	CFA	Parking Area
Improved Road, Paved	Private	Campground
Secondary Highway	Small Tract	Boat Ramp
Trail		Restrooms/Flush Toilets
Unimproved Road, Dirt		Park Manager
Powers Vista Trail		Power Dam
Powers Vista Trail (Narrow Path)		The Lodge
Connection Loop		Playground
Connection Loop (Narrow Path)		Drinking Water
Interpretive Trail		Pavilion
Snowmobile Trail		Handicap Accessible
		Leashed Pets Allowed
		Pit Toilet
		Rest Stop
		Overlook

### Location

